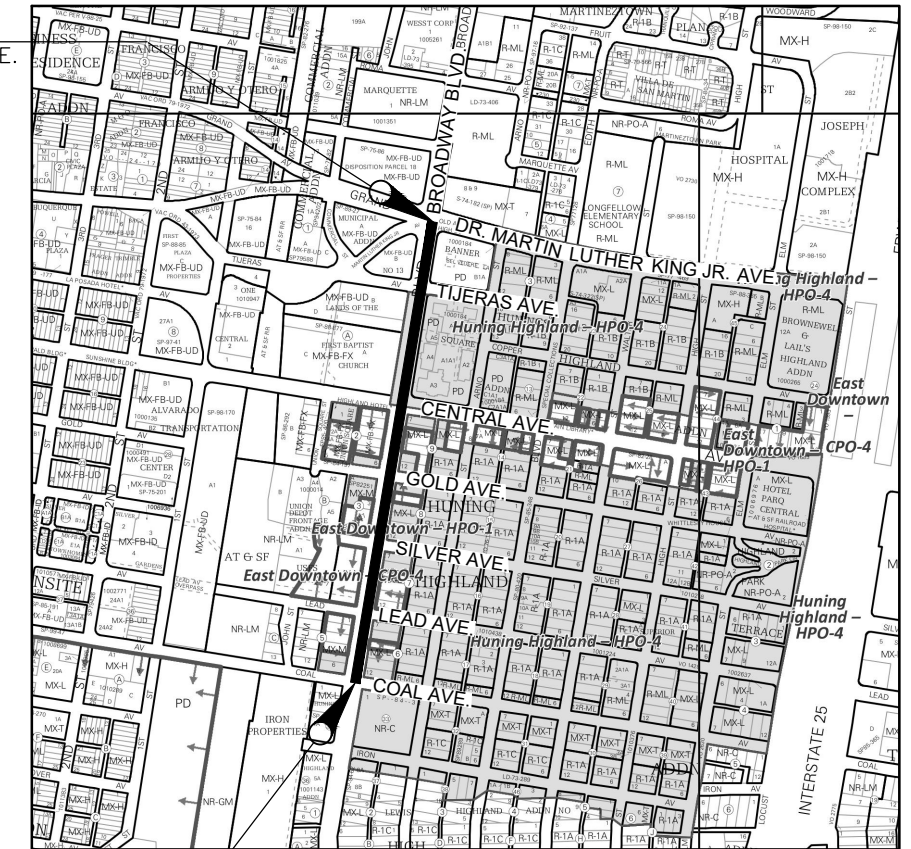


# CITY OF ALBUQUERQUE DEPARTMENT OF MUNICIPAL DEVELOPMENT CONSTRUCTION PLANS

## BROADWAY BOULEVARD ROAD DIET FROM COAL AVENUE TO DR. MARTIN LUTHER KING JR. AVENUE COA PROJECT 6350.92



END OF PROJECT  
DR. MARTIN LUTHER KING JR. AVE.  
INTERSECTION



BEGINNING OF PROJECT  
COAL AVE. INTERSECTION

**VICINITY MAP**  
ZONE ATLAS MAPS : K14, J14  
SCALE 1"=500'  
PROJECT LENGTH = 2,337.97 FT (0.443 MILES)



NOTE:  
HALF SIZE PLAN SET. SCALES ARE BASED  
OFF OF 22"X34" FULL SIZE SHEETS.

INDEX OF SHEETS		
SHEET NO.	DESCRIPTION	GROUP
1-1	COVER SHEET	GENERAL PROJECT INFORMATION
1-2	GENERAL NOTES	
1-3	SUMMARY OF QUANTITIES	
1-4	EXISTING TYPICAL SECTIONS	
1-5	PROPOSED TYPICAL SECTIONS	
SUBTOTAL=5		
2 SERIES	NOT USED	ROW DETAILS (NOT USED)
3 SERIES	NOT USED	ROADWAY DETAILS (NOT USED)
4 SERIES	NOT USED	STRUCTURAL DETAILS
5-1	PERMANENT SIGNING AND STRIPING NOTES AND QUANTITIES	TRAFFIC DETAILS
5-2	PERMANENT SIGN FACE DETAILS	
5-3	PERMANENT STRIPING DETAILS	
5-4 THRU 5-7	PERMANENT SIGNING AND STRIPING PLANS	
SUBTOTAL=7		
6 SERIES	NOT USED	DRAINAGE DETAILS (NOT USED)
7 SERIES	NOT USED	UTILITY SHEETS (NOT USED)
8 SERIES	NOT USED	LANDSCAPING DETAILS (NOT USED)
9 SERIES	NOT USED	TRAFFIC CONTROL PLANS (NOT USED)
PLAN SET TOTAL=12		

**PROJECT DESCRIPTION:**  
ROAD DIET ACHIEVED THROUGH REMOVAL OF EXISTING STRIPING AND PAVEMENT MARKINGS, FOG SEAL OF PAVEMENT, AND NEW SIGNING AND STRIPING.

**PROJECT CONTACTS:**  
CABQ DMD PROJECT MANAGER: ABE BORTZ-JOHNSON (505) 228-1244  
DESIGN ENGINEER (WSP USA): ANDREW SUTLIFF, PE (505) 878-6573



REV.	CITY ENGINEER	DATE	USER DEPARTMENT	DATE	USER DEPARTMENT	DATE
ENGINEERS STAMP & SIGNATURE APPROVALS						
[Signature] Chairman Transportation Water/Wastewater Hydrology Parks Constr. Coord. Traffic Eng. AMAFCA			APPROVED FOR CONSTRUCTION  City Engineer _____ Date _____  SHEET			
PROJECT NO. COA: 6350.92			1-1			

90% SUBMITTAL  
NOT FOR CONSTRUCTION

<p>1. <b>GENERAL</b> THE CONTRACTOR SHALL ABIDE BY ALL LOCAL, STATE, AND FEDERAL LAWS, RULES, AND REGULATIONS WHICH APPLY TO THE CONSTRUCTION OF THESE IMPROVEMENTS.</p> <p>2. <b>SPECIFICATIONS</b> ALL WORK DETAILED ON THESE PLANS TO BE PERFORMED UNDER CONTRACT SHALL, EXCEPT AS OTHERWISE STATED OR PROVIDED HEREON, BE CONSTRUCTED IN ACCORDANCE WITH THE CITY OF ALBUQUERQUE STANDARD SPECIFICATIONS, 2020 EDITION UPDATE 1 AND WILL BE REFERRED TO HEREIN AS 'STANDARD SPECIFICATIONS'.</p> <p>3. <b>BUSINESS ACCESS</b> THE CONTRACTOR SHALL PROVIDE INGRESS AND EGRESS TO LOCAL BUSINESSES AS WELL AS RESIDENCES FOR THE DURATION OF THE PROJECT. THE CONTRACTOR SHALL ADVISE OF AND SCHEDULE ACCESS CLOSURES, AT LEAST 48 HOURS IN ADVANCE, WITH PROPERTY OWNERS AND THE CITY ENGINEER. THIS WORK SHALL BE INCLUDED AND PAID FOR UNDER ITEM 19.010 (CONSTRUCTION TRAFFIC CONTROL &amp; BARRICADING, COMPL.).</p> <p>4. <b>CONSTRUCTION SCHEDULE</b> TEN (10) WORKING DAYS PRIOR TO BEGINNING CONSTRUCTION THE CONTRACTOR SHALL SUBMIT TO THE CONSTRUCTION SERVICES DIVISION A CONSTRUCTION SCHEDULE, THAT SHALL BE SUBMITTED AND UPDATED IN ACCORDANCE WITH THE CONTRACT. FIVE (5) WORKING DAYS PRIOR TO CONSTRUCTION THE CONTRACTOR SHALL OBTAIN A BARRICADING PERMIT FROM THE CONSTRUCTION SERVICES DIVISION. THE CONTRACTOR SHALL NOTIFY BARRICADE ENGINEER (505-924-3400) PRIOR TO OCCUPYING AN INTERSECTION. THIS WORK SHALL BE INCLUDED IN ITEM 19.010 (CONSTRUCTION TRAFFIC CONTROL &amp; BARRICADING, COMPL.).</p> <p>5. THE CONTRACTOR SHALL NOT BEGIN WORK BEFORE 7:00 AM NOR CONTINUE WORK AFTER 7:00 PM WITHOUT THE APPROVAL OF THE CITY CONSTRUCTION PROJECT MANAGER.</p> <p>6. <b>NM ONE-CALL</b> TWO (2) WORKING DAYS PRIOR TO ANY EXCAVATION, CONTRACTOR MUST CONTACT N.M. ONE-CALL SYSTEM, (505) 260-1990, FOR LOCATION OF EXISTING UTILITIES.</p> <p>7. <b>PERMITS</b> CONTRACTOR SHALL BE RESPONSIBLE FOR ACQUIRING ALL PERMITS NECESSARY FOR CONSTRUCTION. PERMITS SHALL BE CONSIDERED INCIDENTAL TO THE ASSOCIATED WORK PERFORMED.</p> <p>8. <b>24-HOUR CONSTRUCTION</b> ALL WORK IMPACTING ARTERIAL ROADWAY MAY REQUIRE 24-HOUR CONSTRUCTION IN ACCORDANCE WITH THE CITY OF ALBUQUERQUE'S ORANGE BARREL POLICY. THE CITY CONSTRUCTION PROJECT MANAGER SHALL DETERMINE IF 24-HOUR CONSTRUCTION IS REQUIRED AND COORDINATE WITH THE CONTRACTOR.</p> <p>9. <b>INTERSECTION WORK</b> CRITICAL INTERSECTION WORK SHALL NOT START UNTIL THE CONTRACTOR HAS ALL MATERIAL, EQUIPMENT, AND NECESSARY PERSONNEL ON-SITE. TRAFFIC CONTROL DEVICES SHALL NOT BE PLACED PREMATURELY.</p> <p>10. <b>OVERNIGHT PARKING</b> OVERNIGHT PARKING OF CONSTRUCTION VEHICLES ON PRIVATE PROPERTY IS THE SOLE RESPONSIBILITY OF THE CONTRACTOR.</p> <p>11. <b>CONSTRUCTION CLEAR ZONE</b> THE CONSTRUCTION CLEAR ZONE FOR THIS PROJECT IS 3 FEET FROM THE FACE OF CURB. THE CONTRACTOR SHALL NOT STORE EQUIPMENT OR MATERIAL WITHIN THE CONSTRUCTION CLEAR ZONE UNLESS THE EQUIPMENT OR MATERIAL IS PROPERLY SHIELDED UTILIZING CURRENT SAFETY DESIGN AND INSTALLATION METHODS. THE SAFETY DESIGN FOR SHIELDING SHALL BE PROVIDED BY THE CONTRACTOR AND MUST BE APPROVED BY THE CONSTRUCTION ENGINEER BEFORE IMPLEMENTING. THIS WORK, INCLUDING DESIGN, INSTALLATION, AND REMOVAL OF THE SHIELDING, SHALL BE INCLUDED IN ITEM 19.010 (CONSTRUCTION TRAFFIC CONTROL &amp; BARRICADING, COMPL.).</p> <p>12. <b>REGULATORY SIGNS</b> THE CONTRACTOR SHALL NOTIFY THE ALBUQUERQUE TRAFFIC ENGINEERING DIVISION FOURTEEN (14) WORKING DAYS IN ADVANCE OF ANY WORK REQUIRED REGARDING ALL EXISTING REGULATORY SIGNS AND SIGNALS THAT NEED TO BE REMOVED, RELOCATED, OR REINSTALLED. CALL (505) 857-8680. REFER TO SECTION 18.4.4 OF THE STANDARD SPECIFICATIONS.</p> <p>13. <b>SURVEY MONUMENTS</b> THE CONTRACTOR SHALL NOTIFY THE CITY SURVEYOR NOT LESS THAN SEVEN (7) DAYS PRIOR TO STARTING WORK IN ORDER THAT THE CITY SURVEYOR MAY TAKE NECESSARY MEASURES TO ENSURE THE PRESERVATION OF SURVEY MONUMENTS. CONTRACTOR SHALL NOT DISTURB PERMANENT SURVEY MONUMENTS WITHOUT THE CONSENT OF THE CITY SURVEYOR AND SHALL NOTIFY THE CITY SURVEYOR AND BEAR THE EXPENSE OF REPLACING ANY THAT MAY BE DISTURBED WITHOUT PERMISSION. REPLACEMENT SHALL BE DONE ONLY BY THE CITY SURVEYOR. WHEN A CHANGE IS MADE IN THE FINISHED ELEVATION OF THE PAVEMENT OF ANY ROADWAY IN WHICH A PERMANENT SURVEY MONUMENT IS LOCATED, CONTRACTOR SHALL, AT THE CONTRACTOR'S EXPENSE, ADJUST THE MONUMENT COVER TO THE NEW GRADE UNLESS OTHERWISE SPECIFIED. REFER TO SECTION 4.4 OF THE GENERAL CONDITIONS OF THE STANDARD SPECIFICATIONS.</p> <p>14. <b>CONSTRUCTION LIMITS</b> THE CONTRACTOR WILL BE REQUIRED TO CONFINE THEIR WORK WITHIN THE CONSTRUCTION LIMITS AND/OR R.O.W. TO PRESERVE EXISTING VEGETATION AND PRIVATE PROPERTY. OVERNIGHT PARKING OF CONSTRUCTION EQUIPMENT SHALL NOT OBSTRUCT DRIVEWAY OPENINGS OR DESIGNATED TRAFFIC LANES.</p> <p>15. <b>BUILDING DAMAGE</b> IT SHALL BE THE CONTRACTOR'S RESPONSIBILITY TO ENSURE THAT BUILDING STRUCTURES ADJACENT TO THE PROJECT NOT BE DAMAGED DUE TO ANY CONSTRUCTION ACTIVITIES. DAMAGE CAUSED TO ANY BUILDING STRUCTURE WILL BE THE SOLE RESPONSIBILITY OF THE CONTRACTOR, INCLUDING ALL COSTS INCURRED IN RESTORING/REPAIRING SAID DAMAGE.</p> <p>16. <b>PEDESTRIAN ACCESS</b> THE CONTRACTOR SHALL SUBMIT A PROPOSED WORK PLAN FOR PEDESTRIAN IMPROVEMENTS TO THE PROJECT ENGINEER FOR REVIEW AND APPROVAL PRIOR TO INITIATING THIS WORK. THIS PLAN SHALL INCLUDE THE METHOD PROPOSED TO MAINTAIN PEDESTRIAN ACCESS TO BUSINESSES, SCHOOLS, HOSPITALS, BUILDINGS, ETC. THROUGHOUT THE PEDESTRIAN IMPROVEMENTS CONSTRUCTION IN PARTICULAR. THE CONTRACTOR, AT MINIMUM, SHALL MAINTAIN A 48" CLEAR PATH FOR PEDESTRIANS SO AS TO MEET PROWAG AND ADA ACCESSIBILITY REQUIREMENTS. ALL TEMPORARY PEDESTRIAN FACILITIES IMPLEMENTED DURING CONSTRUCTION SHALL COMPLY WITH PROWAG. THIS WORK SHALL BE INCLUDED IN ITEM 19.010 (CONSTRUCTION TRAFFIC CONTROL &amp; BARRICADING, COMPL.).</p> <p>17. <b>AS-BUILTS</b> THE CONTRACTOR SHALL MAINTAIN AN UP TO DATE SET OF AS-BUILT PLANS FOR THE PROJECT. THESE PLANS SHALL BE KEPT CURRENT, WITHIN TWO WEEKS, AT ALL TIMES AND SHALL BE SUBJECT TO REVIEW BY THE PROJECT ENGINEER THROUGHOUT THE PROJECT AND WILL BE REVIEWED BY THE PROJECT ENGINEER FOR ACCURACY AND COMPLETENESS AT LEAST ONCE EVERY 30 DAYS. THE FINAL AS-BUILT PLANS SHALL BE SUBMITTED AND ACCEPTED BY THE PROJECT ENGINEER PRIOR TO FINAL PAYMENT.</p> <p>18. <b>GRAFFITI</b> THE CONTRACTOR SHALL MAINTAIN A GRAFFITI FREE WORK SITE AND SHALL PROMPTLY REMOVE ANY AND ALL GRAFFITI FROM EQUIPMENT, FACILITIES, APPURTENANCES, AND ANY AND ALL BARRICADING AND SIGNAGE ASSOCIATED WITH THE PROJECT, WHETHER PERMANENT OR TEMPORARY. THIS WORK SHALL BE INCLUDED IN ITEM 19.010 (CONSTRUCTION TRAFFIC CONTROL &amp; BARRICADING, COMPL.).</p> <p>19. <b>CONSTRUCTION SIGNING</b> CONTRACTOR SHALL BE RESPONSIBLE FOR PROVIDING AND MAINTAINING ALL CONSTRUCTION SIGNING UNTIL PROJECT IS ACCEPTED BY THE CITY.</p> <p>20. <b>DAMAGE REPAIR</b> THE CONTRACTOR SHALL ASSUME RESPONSIBILITY FOR ANY DAMAGE TO EXISTING PAVEMENTS, PAVEMENT STRIPING &amp; MARKINGS, CURB AND GUTTER, DRIVEPADS, CURB RAMPS, SIGNAGE AND SIDEWALK DURING CONSTRUCTION APART FROM THOSE SECTIONS INDICATED FOR REMOVAL ON THE PLANS, AND SHALL REMOVE AND REPLACE AS PER PROWAG STANDARDS AT THEIR OWN EXPENSE. DAMAGED PAVEMENT STRIPING &amp; MARKINGS SHALL BE REPLACED WITH PLASTIC REFLECTORIZED PAVEMENT MARKING BY CONTRACTOR TO THE SAME LOCATION AS EXISTING OR AS INDICATED BY THIS PLAN SET.</p> <p>21. <b>DISPOSALS</b> ALL CONSTRUCTION DEBRIS, SPOIL AND NON-SALVAGEABLE ITEMS BECOME THE PROPERTY OF THE CONTRACTOR AND PROPER DISPOSAL OF THESE ITEMS IS THE RESPONSIBILITY OF THE CONTRACTOR. THIS WORK SHALL BE INCLUDED IN ITEM 443.101 (REMOVAL OF PAVEMENT STRIPE, ANY WIDTH, PAINTED OR PLASTIC, COMPL.)</p> <p>22. <b>EXISTING UTILITIES IN PLAN</b> ALL EXISTING UTILITIES SHOWN HEREIN WERE TAKEN FROM RECORD DRAWINGS, FIELD SURVEYS, C.O.A. SYSTEMS, UTILITIES MAPS AND INFORMATION PROVIDED BY THE UTILITY OWNERS AND ARE APPROXIMATE. IT WILL BE THE CONTRACTORS RESPONSIBILITY TO FIELD VERIFY HORIZONTAL AND VERTICAL LOCATIONS AND TYPE OF EXISTING UTILITIES TO BE ADJUSTED OR EXTENDED AND TO PROVIDE PROTECTION FOR ALL UTILITIES WITHIN THE CONSTRUCTION AREA.</p>	<p>23. <b>AVOIDING UTILITIES</b> THE CONTRACTOR IS TO EXERCISE DUE CARE TO AVOID DISTURBING ANY EXISTING UTILITIES. IT SHALL BE THE RESPONSIBILITY OF THE CONTRACTOR TO COORDINATE WITH THE UTILITY COMPANIES IN ORDER TO PREVENT ANY SERVICE DISRUPTION THAT MIGHT RESULT FROM PROJECT CONSTRUCTION. IT SHALL BE THE RESPONSIBILITY OF THE CONTRACTOR TO PROTECT AND PRESERVE UTILITY EQUIPMENT AFFECTED BY PROJECT CONSTRUCTION. SHOULD THE CONTRACTOR BREAK AN EXISTING UTILITY LINE DURING CONSTRUCTION ACTIVITIES THE CONTRACTOR SHALL BE RESPONSIBLE FOR UTILITY REPAIR COSTS.</p> <p>24. <b>HUMAN REMAINS</b> IF HUMAN REMAINS ARE ENCOUNTERED, THE CONTRACTOR SHALL CEASE ALL WORK, AND CONTACT THE OFFICE OF MEDICAL EXAMINER FOR FURTHER INSTRUCTIONS.</p> <p>25. <b>ABCWUA COORDINATION</b> COORDINATE WITH THE WATER AUTHORITY SEVEN (7) DAYS IN ADVANCE OF PERFORMING WORK THAT WILL AFFECT THE PUBLIC WATER OR SANITARY SEWER INFRASTRUCTURE. WORK REQUIRING SHUTOFF OF WELL COLLECTORS, TRANSMISSION LINES, OR FACILITIES DESIGNATED AS MASTER PLAN FACILITIES MUST BE COORDINATED WITH THE WATER AUTHORITY FOURTEEN (14) DAYS IN ADVANCE OF PERFORMING SUCH WORK. ONLY WATER AUTHORITY CREWS ARE AUTHORIZED TO OPERATE PUBLIC VALVES. SHUTOFF REQUESTS MUST BE MADE ONLINE AT <a href="http://www.abcwua.org/info-for-business-water-shut-off-and-turn-on-procedures/">http://www.abcwua.org/info-for-business-water-shut-off-and-turn-on-procedures/</a>.</p> <p>26. <b>PUBLIC INFORMATION</b> : COORDINATION WITH THE CITY OF ALBUQUERQUE PUBLIC INFORMATION OFFICE (PIO), WHO WILL ADVISE THE PUBLIC OF CONSTRUCTION FOR THE DURATION OF THE PROJECT. ANY IMPACT TO THE ACCESS OF BUSINESSES SHALL BE COORDINATED SEVEN (7) DAYS IN ADVANCE WITH THE CITY OF ALBUQUERQUE AND BUSINESSES.</p> <p>27. <b>UTILITY REPAIR</b> THE CONTRACTOR SHALL BE HELD RESPONSIBLE FOR ALL REPAIR COSTS OF ANY AND ALL DAMAGE CAUSED BY THEIR OPERATIONS TO THE WORK OR ANY UTILITY IDENTIFIED IN THE PLANS. UTILITIES NOT SHOWN ON THE DRAWINGS SHALL BE PROTECTED AND MAINTAINED BY THE CONTRACTOR. UTILITIES WHICH ARE RELOCATED BY OTHERS AND CROSS THE WORK SHALL BE MAINTAINED IN THEIR RELOCATED POSITIONS BY THE CONTRACTOR. ALL COSTS FOR SUCH WORK SHALL BE AT THE CONTRACTOR'S EXPENSE WITHOUT REIMBURSEMENT.</p> <p>28. <b>UTILITY COORDINATION</b> THE CONTRACTOR SHALL GIVE ALL PUBLIC AND PRIVATE UTILITY COMPANIES PRIOR WRITTEN NOTICE AT LEAST FORTY EIGHT (48) HOURS IN ADVANCE FOR ANY WORK THAT THE CONTRACTOR CONTEMPLATES, WHICH WOULD INTERFERE IN ANY WAY WHATSOEVER WITH THE SERVICE OF ANY EXISTING PUBLIC OR PRIVATE UTILITY AND WATER AUTHORITY OR CITY-OWNED FACILITIES. IF SUCH PUBLIC OR PRIVATE UTILITY DOES NOT COOPERATE FOR THE PROTECTION OF ITS SERVICES, CONTRACTOR SHALL NOTIFY THE ENGINEER. IN THE EVENT AN UNPLANNED CONFLICT BETWEEN AN EXISTING, BUT PREVIOUSLY UNIDENTIFIED, UTILITY LINE AND NEW CONSTRUCTION ARISES, BOTH THE OWNER OF SUCH LINE AND THE ENGINEER WILL BE NOTIFIED IMMEDIATELY BY THE CONTRACTOR. THE CONTRACTOR SHALL IMMEDIATELY REPORT ANY DAMAGES TO PUBLIC OR PRIVATE PROPERTY TO THE OWNER OF THE PROPERTY INVOLVED, AND TO THE ENGINEER.</p> <p>29. TWO (2) WEEKS PRIOR TO CONSTRUCTION, CONTRACTOR TO NOTIFY ABQ RIDE TRANSIT DEPARTMENT TO DISCUSS THE TRAFFIC CONTROL PLAN. CONTACT PERSON ANDREW DEGARMO (505) 724-3109, EMAIL ADEGARMO@CABQ.GOV.</p>	<p><b>UTILITY CONTACTS:</b></p> <table border="1"> <tr> <td>Hoover, Robert</td> <td>Office phone: (505) 269-8967</td> <td>New Mexico Gas</td> </tr> <tr> <td>Quintana, JulieAnn</td> <td>Office phone: (505) 241-4583</td> <td>PNM - Electric</td> </tr> <tr> <td>Mortus, Mike</td> <td>Office phone: (505) 269-4006</td> <td>Comcast</td> </tr> <tr> <td>Lobos, Daniel</td> <td>Office phone: (505) 252-9472</td> <td>Century Link/Lumen/Terra Technologies</td> </tr> <tr> <td>Medina, Alejandro</td> <td>Office phone: (505) 315-6601</td> <td>ABCWUA</td> </tr> <tr> <td>Mang, Michael</td> <td>Office phone: (505) 328-6264</td> <td>ADB Companies</td> </tr> <tr> <td>Coria, Jeffrey</td> <td>Office phone: (505) 263-4938</td> <td>Verizon</td> </tr> <tr> <td>Hufnagel, John</td> <td>Office phone: (505) 301-9118</td> <td>United Private Networks</td> </tr> <tr> <td>Riley, Kenneth</td> <td>Office phone: (505) 234-0799</td> <td>Zayo</td> </tr> <tr> <td>Lopez, Willie</td> <td>Office phone: (505) 401-8147</td> <td>City of Albuquerque - Storm Drains</td> </tr> <tr> <td>Flores, Alfred</td> <td>Office phone: (505) 235-4382</td> <td>City of Albuquerque - Street Lighting Dept.</td> </tr> <tr> <td>Tran, Mike</td> <td>Office phone: (505) 857-8689</td> <td>City of Albuquerque</td> </tr> <tr> <td>Bailey, Courtney</td> <td>Office phone: (724) 416-0960</td> <td>Crown Castle</td> </tr> <tr> <td>Coria, Jeff</td> <td>Office phone: (505) 263-4938</td> <td>MCI Cable (owned by Verizon)</td> </tr> <tr> <td>Fukuzawa, Ty</td> <td>Office phone: (505) 241-4580</td> <td>PNM - Fiber</td> </tr> <tr> <td>Gonzalez, Hector</td> <td>Office phone: (505) 235-7121</td> <td>Unite Private Fiber (UPN)</td> </tr> </table>	Hoover, Robert	Office phone: (505) 269-8967	New Mexico Gas	Quintana, JulieAnn	Office phone: (505) 241-4583	PNM - Electric	Mortus, Mike	Office phone: (505) 269-4006	Comcast	Lobos, Daniel	Office phone: (505) 252-9472	Century Link/Lumen/Terra Technologies	Medina, Alejandro	Office phone: (505) 315-6601	ABCWUA	Mang, Michael	Office phone: (505) 328-6264	ADB Companies	Coria, Jeffrey	Office phone: (505) 263-4938	Verizon	Hufnagel, John	Office phone: (505) 301-9118	United Private Networks	Riley, Kenneth	Office phone: (505) 234-0799	Zayo	Lopez, Willie	Office phone: (505) 401-8147	City of Albuquerque - Storm Drains	Flores, Alfred	Office phone: (505) 235-4382	City of Albuquerque - Street Lighting Dept.	Tran, Mike	Office phone: (505) 857-8689	City of Albuquerque	Bailey, Courtney	Office phone: (724) 416-0960	Crown Castle	Coria, Jeff	Office phone: (505) 263-4938	MCI Cable (owned by Verizon)	Fukuzawa, Ty	Office phone: (505) 241-4580	PNM - Fiber	Gonzalez, Hector	Office phone: (505) 235-7121	Unite Private Fiber (UPN)
Hoover, Robert	Office phone: (505) 269-8967	New Mexico Gas																																																
Quintana, JulieAnn	Office phone: (505) 241-4583	PNM - Electric																																																
Mortus, Mike	Office phone: (505) 269-4006	Comcast																																																
Lobos, Daniel	Office phone: (505) 252-9472	Century Link/Lumen/Terra Technologies																																																
Medina, Alejandro	Office phone: (505) 315-6601	ABCWUA																																																
Mang, Michael	Office phone: (505) 328-6264	ADB Companies																																																
Coria, Jeffrey	Office phone: (505) 263-4938	Verizon																																																
Hufnagel, John	Office phone: (505) 301-9118	United Private Networks																																																
Riley, Kenneth	Office phone: (505) 234-0799	Zayo																																																
Lopez, Willie	Office phone: (505) 401-8147	City of Albuquerque - Storm Drains																																																
Flores, Alfred	Office phone: (505) 235-4382	City of Albuquerque - Street Lighting Dept.																																																
Tran, Mike	Office phone: (505) 857-8689	City of Albuquerque																																																
Bailey, Courtney	Office phone: (724) 416-0960	Crown Castle																																																
Coria, Jeff	Office phone: (505) 263-4938	MCI Cable (owned by Verizon)																																																
Fukuzawa, Ty	Office phone: (505) 241-4580	PNM - Fiber																																																
Gonzalez, Hector	Office phone: (505) 235-7121	Unite Private Fiber (UPN)																																																
		<p><b>AS BUILT INFORMATION</b></p> <p>CONTRACTOR</p> <p>DATE</p> <p>INSPECTED BY</p> <p>ACCEPTANCE BY</p> <p>DATE</p> <p>DATE</p> <p>DATE</p> <p>DATE</p> <p>DATE</p> <p>DATE</p> <p>DATE</p> <p>DATE</p> <p>NO.</p>																																																
		<p><b>BENCH MARKS</b></p> <p>A CITY OF ALBUQUERQUE 1" ALUMINUM DISK, STAMPED "ACS BM, 22-K14", EPOXIED ON TOP OF THE CONCRETE CURB RETURN, INNE QUADRANT OF BROADWAY BLVD. &amp; GRAND AVE. NE.</p>																																																
		<p><b>SURVEY INFORMATION</b></p> <p>FIELD NOTES</p> <p>BY</p> <p>DATE</p> <p>NO.</p>																																																
		<p><b>ENGINEER'S SEAL</b></p> <p>90% SUBMITTAL NOT FOR CONSTRUCTION</p>																																																
		<p>REMARKS</p> <p>DESIGN</p> <p>DESIGNED BY: WSP</p> <p>DRAWN BY: WSP</p> <p>CHECKED BY: WSP</p> <p>DATE 9/21/2023</p> <p>DATE 9/21/2023</p> <p>DATE 9/21/2023</p>																																																
		<table border="1"> <tr> <td colspan="2">  <p>WSP USA Inc. 2440 LOUISIANA BLVD. NE SUITE 400 ALBUQUERQUE, NM 87110 TEL: +1 505.868.5357 WWW.WSP.COM</p> </td> <td colspan="2"> <p>CITY OF ALBUQUERQUE DEPARTMENT OF MUNICIPAL DEVELOPMENT ENGINEERING DIVISION</p> <p><b>BROADWAY BOULEVARD ROAD DIET FROM COAL AVENUE TO DR. MARTIN LUTHER KING JR. AVENUE</b></p> <p><b>GENERAL NOTES</b></p> </td> </tr> <tr> <td>DESIGN REVIEW COMMITTEE</td> <td>CITY ENGINEER APPROVAL</td> <td>MO./DAY/YR.</td> <td>MO./DAY/YR.</td> </tr> <tr> <td></td> <td></td> <td></td> <td></td> </tr> <tr> <td></td> <td></td> <td></td> <td></td> </tr> <tr> <td></td> <td></td> <td></td> <td></td> </tr> <tr> <td>City Project No. COA: 6350.92</td> <td>Zone Map No. K14, J14</td> <td colspan="2">Sheet 1-2</td> </tr> </table>	 <p>WSP USA Inc. 2440 LOUISIANA BLVD. NE SUITE 400 ALBUQUERQUE, NM 87110 TEL: +1 505.868.5357 WWW.WSP.COM</p>		<p>CITY OF ALBUQUERQUE DEPARTMENT OF MUNICIPAL DEVELOPMENT ENGINEERING DIVISION</p> <p><b>BROADWAY BOULEVARD ROAD DIET FROM COAL AVENUE TO DR. MARTIN LUTHER KING JR. AVENUE</b></p> <p><b>GENERAL NOTES</b></p>		DESIGN REVIEW COMMITTEE	CITY ENGINEER APPROVAL	MO./DAY/YR.	MO./DAY/YR.													City Project No. COA: 6350.92	Zone Map No. K14, J14	Sheet 1-2																									
 <p>WSP USA Inc. 2440 LOUISIANA BLVD. NE SUITE 400 ALBUQUERQUE, NM 87110 TEL: +1 505.868.5357 WWW.WSP.COM</p>		<p>CITY OF ALBUQUERQUE DEPARTMENT OF MUNICIPAL DEVELOPMENT ENGINEERING DIVISION</p> <p><b>BROADWAY BOULEVARD ROAD DIET FROM COAL AVENUE TO DR. MARTIN LUTHER KING JR. AVENUE</b></p> <p><b>GENERAL NOTES</b></p>																																																
DESIGN REVIEW COMMITTEE	CITY ENGINEER APPROVAL	MO./DAY/YR.	MO./DAY/YR.																																															
City Project No. COA: 6350.92	Zone Map No. K14, J14	Sheet 1-2																																																

SUMMARY OF QUANTITIES				
ITEM NUMBER	LONG DESCRIPTION	UNIT	ESTIMATE	FINAL
<b>CONSTRUCTION</b>				
4.010	CONSTRUCTION STAKING, COMPLETE	LS	1	
6.050	CONSTRUCTION MOBILIZATION, COMPL.	LS	1	
19.010	CONSTRUCTION TRAFFIC CONTROL & BARRICADING, COMPL.	LS	1	
<b>ROADWAY</b>				
329.020	FOG SEAL, CIP.	SY	18,900	
<b>SIGNING AND STRIPING</b>				
440.015	REFLECTORIZED PAINT FOR MEDIAN NOSE, CIP.	SF	800	
441.001	REFLECTORIZED PLASTIC PAVEMENT MARKINGS, 4" WIDTH, CIP.	LF	15,500	
441.002	REFLECTORIZED PLASTIC PAVEMENT MARKINGS, 6" WIDTH, CIP.	LF	3,500	
441.003	REFLECTORIZED PLASTIC PAVEMENT MARKINGS, 8" WIDTH, CIP.	LT	180	
441.005	REFLECTORIZED PLASTIC PAVEMENT MARKINGS, 24" WIDTH, CIP.	LF	1,800	
441.006	REFLECTORIZED PLASTIC PAVEMENT MARKINGS, 24" WIDTH GREEN, CIP.	LF	100	
441.010	REFLECTORIZED PLASTIC ARROW, RIGHT, CIP.	EA	4	
441.011	REFLECTORIZED PLASTIC ARROW, LEFT, CIP.	EA	10	
441.020	REFLECTORIZED PLASTIC WORD, ONLY, CIP.	EA	2	
441.031	REFLECTORIZED PLASTIC SYMBOL, BICYCLE, CIP.	EA	16	
441.032	REFLECTORIZED PLASTIC SYMBOL, BIKE SHARROW, CIP.	EA	10	
441.040	REFLECTORIZED PLASTIC MARKING, ARROW, SYMBOL OR WORD, CIP.	EA	8	
443.101	REMOVAL OF PAVEMENT STRIPE, ANY WIDTH, PAINTED OR PLASTIC, COMPL.	LF	7,000	
443.102	REMOVAL OF PAVEMENT ARROW, SYMBOL, OR WORD, PAINTED OR PLASTIC, COMPL.	EA	17	
450.001	ALUMINUM PANEL SIGN, CIP.	SF	130	
450.010	SQUARE TUBE STEEL POSTS & BASE POSTS FOR ALUMINUM PANEL SIGN, CIP.	LF	220	
450.102	SIGN, POST, & BASE POST, REMOVE & RELOCATE, COMPL.	EA	4	
460.000	REFLECTIVE WHITE ROUND CERAMIC PAVEMENT MARKER, 8" CIP.	EA	10	



WSP USA Inc.  
2440 LOUISIANA BLVD. NE  
SUITE 400  
ALBUQUERQUE, NM 87110  
TEL: +1 505.881.5357  
WWW.WSP.COM

CITY OF ALBUQUERQUE  
DEPARTMENT OF MUNICIPAL DEVELOPMENT  
ENGINEERING DIVISION

BROADWAY BOULEVARD ROAD DIET FROM COAL AVENUE TO  
DR. MARTIN LUTHER KING JR. AVENUE  
SUMMARY OF QUANTITIES

DESIGN REVIEW COMMITTEE	CITY ENGINEER APPROVAL	MO./DAY/YR.	MO./DAY/YR.

City Project No. COA: 6350.92      Zone Map No. K14, J14      Sheet 1-3

NOT FOR SUBMITTAL  
 FOR CONSTRUCTION

AS BUILT INFORMATION	
CONTRACTOR	DATE
WORK PERFORMED BY	DATE
INSPECTED BY	DATE
ACCEPTANCE BY	DATE
REPLICATION BY	DATE
DRAWINGS	DATE
CORRECTED BY	DATE
MICRO-FILM INFORMATION	
RECORDED BY	DATE
NO.	DATE

BENCH MARKS	
A CITY OF ALBUQUERQUE 1 3/4" ALUMINUM DISK, STAMPED "ACS BM, 22-K14", EPOXIED ON TOP OF THE CONCRETE CURB RETURN, NNE QUADRANT OF BROADWAY BLVD. & GRAND AVE. NE.	DATE
	BY
	NO.


SURVEY INFORMATION	
FIELD NOTES	DATE
BY	BY
NO.	NO.

ENGINEER'S SEAL	
REMARKS	DATE
DESIGN	9/21/2023
DRAWN BY: WSP	DATE 9/21/2023
CHECKED BY: WSP	DATE 9/21/2023









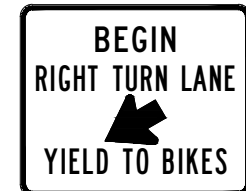
R2-1-30-30  
B/W  
30" X 36"



R3-1-24  
R/B/W  
24" x 24"



R3-17-24  
B/W  
24" X 18"



R4-4-36  
B/W  
36" x 30"



W9-2-36  
B/Y  
36" x 36"



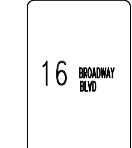
R7-3-12-PERMIT  
R/W  
12" X 18"



R7-108-12-2hr  
G/W  
12" x 18"



SP-3-12  
(BUS STOP)



SP-4-6-16  
(BUS ROUTE NUMBER)

PERMANENT SIGN AND POST SCHEDULE													
SIGN CODE	NO. OF SIGNS	ALUMINUM PANEL SIGNS				SQUARE TUBE STEEL POSTS & BASE POSTS FOR ALUMINUM PANEL							
		WIDTH OF SIGN (IN)	HEIGHT OF SIGN (IN)	SIGN AREA (S.F.)	TOTAL SIGN AREA (S.F.)	POST LENGTHS (L.F.)				BASE POSTS (L.F.)		TOTAL POST LENGTH (L.F.)	
						LEFT	CTR.	RIGHT	TOTAL	NO.	TOTAL LENGTH		
R3-1-24	1	24	24	4.0	4.0		*						
R3-8L	1	30	30	6.3	6.3		9.5		9.5	1	3.5	13.0	
R3-7L	1	30	30	6.3	6.3		9.5		9.5	2	7.0	16.5	
R3-7L	1	30	30	6.3	6.3		*						
R3-17-24	4	24	18	3.0	12.0		8.5		34.0	4	14.0	48.0	
R3-17-24	5	24	18	3.0	15.0		*						
W9-2-36	1	36	36	9.0	9.0		10.0		10.0	1	3.5	13.5	
W9-1L	1	36	36	9.0	9.0		11.5		11.5	1	3.5	15.0	
W16-2P	1	24	18	3.0	3.0		**						
R7-108-12-2HR	3	12	18	1.5	4.5		8.5		25.5	3	10.5	36.0	
R7-108-12-2HR	2	12	18	1.5	3.0		*						
R4-4-36	2	36	30	7.5	15.0		9.5		19.0	2	7.0	26.0	
R4-4-36	2	36	30	7.5	15.0		*						
R2-1-30-30	1	30	36	7.5	7.5		10.0		10.0	1	3.5	13.5	
R2-1-30-30	1	30	36	7.5	7.5		*						
R7-3-12-PERMIT	1	12	18	1.5	1.5		8.5		8.5	1	3.5	12.0	
SP-3-12	1	12	18	1.5	1.5		8.5		8.5	1	3.5	12.0	
SP-4-6-16	1	6	12	0.5	0.5		8.0		8.0	1	3.5	11.5	
TOTAL USE					126.8							217.0	
					130							220.0	

\* NO POST NEEDED (SIGN TO BE MOUNTED ON LIGHT POLE)  
\*\* SIGN TO BE MOUNTED AS A CLUSTER

ENGINEER'S SEAL  
 SURVEY INFORMATION  
 FIELD NOTES  
 AS BUILT INFORMATION  
 90% SUBMITTAL  
 NOT FOR CONSTRUCTION

WSP USA, Inc.  
2445 LOUISIANA BLVD. NE  
SUITE 400  
ALBUQUERQUE, NM 87110  
TEL: +1 505.881.5357  
WWW.WSP.COM

CITY OF ALBUQUERQUE  
DEPARTMENT OF MUNICIPAL DEVELOPMENT  
ENGINEERING DIVISION

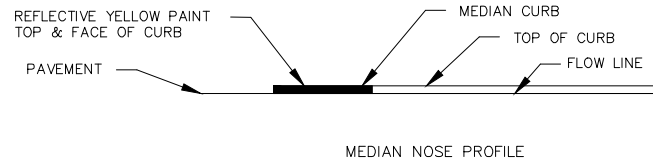
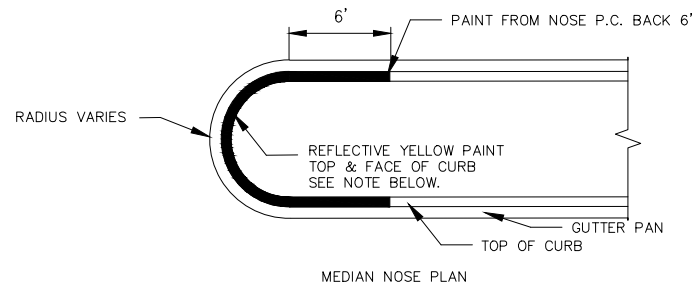
**BROADWAY BOULEVARD ROAD DIET FROM COAL AVENUE TO  
DR. MARTIN LUTHER KING JR. AVENUE  
PERMANENT SIGN FACE DETAILS**

DESIGN REVIEW COMMITTEE	CITY ENGINEER APPROVAL	MO./DAY/YR.	MO./DAY/YR.

City Project No.  
COA: 6350.92

Zone Map No.  
K14, J14

Sheet  
5-2



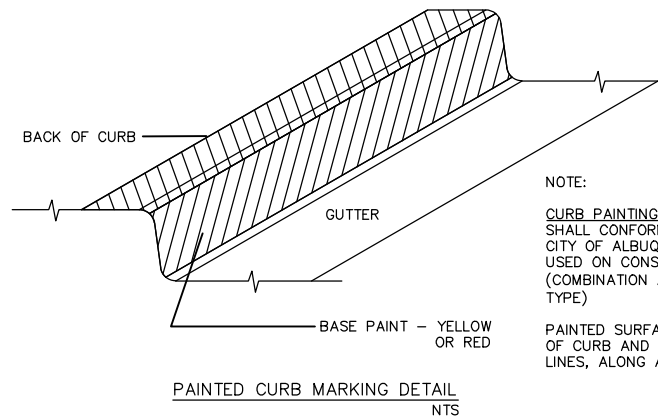
**MEDIAN NOSE MARKING TYPICAL DETAIL**  
NTS

**NOTE:**  
TOP AND FACE OF MEDIAN CURB SHALL BE PAINTED WITH REFLECTIVE YELLOW PAINT FROM NOSE P.C. BACK 6'.



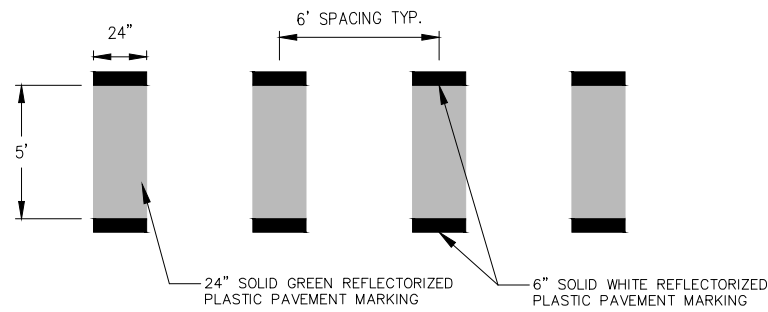
**REFLECTIVE WHITE ROUND CERAMIC PAVEMENT MARKER, 8"**  
NTS

**NOTE:**  
MARKER, OR SIMILAR SUBSTITUTE TO BE USED AT APPROVAL OF CITY OF ALBUQUERQUE CONSTRUCTION PROJECT MANAGER. MODEL SHOWN CAN BE FOUND AT <http://www.orange-traffic-cones.com/PROD/PAVEMENTMARKER8INCERAMICW1.html>

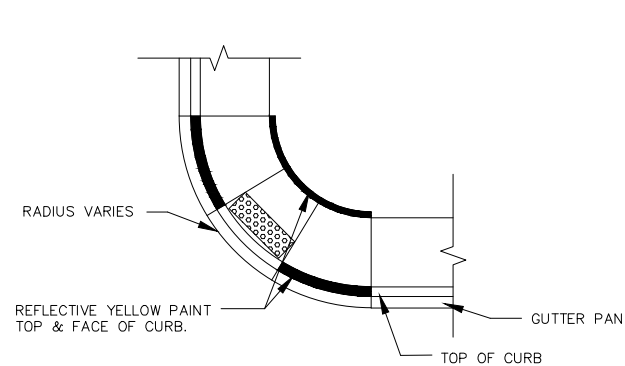


**NOTE:**  
**CURB PAINTING BASE:** SHALL CONFORM TO THE REQUIREMENTS OF THE CITY OF ALBUQUERQUE FOR TRAFFIC LINE PAINTS USED ON CONSTRUCTION PROJECTS. (COMBINATION ALKYD AND HYPALON - FAST DRY TYPE)  
PAINTED SURFACES SHALL INCLUDE THE FULL TOP OF CURB AND FACE OF CURB WITH NEAT FINISHED LINES, ALONG ALL SIDES

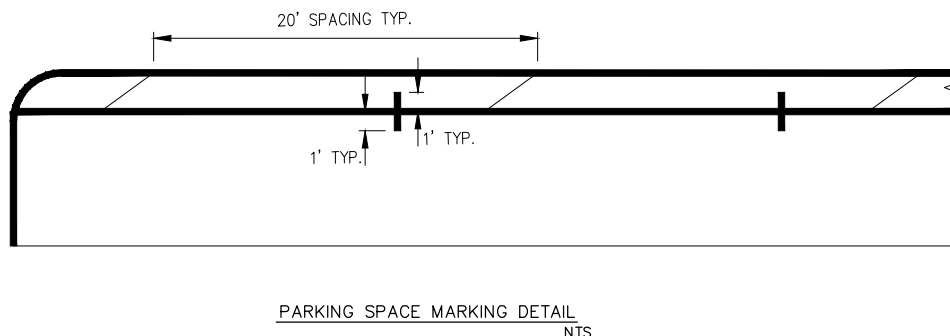
**PAINTED CURB MARKING DETAIL**  
NTS



**BIKE CROSSING PAVEMENT MARKING DETAIL**  
NTS



**CURB RAMP MARKING TYPICAL DETAIL**  
NTS



**PARKING SPACE MARKING DETAIL**  
NTS

AS BUILT INFORMATION		BENCH MARKS		SURVEY INFORMATION		ENGINEER'S SEAL	
CONTRACTOR	DATE	A CITY OF ALBUQUERQUE 1 3/4" ALUMINUM DISK	DATE	FIELD NOTES	NO.	BY	DATE
WORK INSPECTED BY	DATE	STAMPED "ACS BM, 22-K14", EPOXIED ON TOP OF	DATE				
ACCEPTANCE BY	DATE	THE CONCRETE CURB RETURN, INNE QUADRANT OF	DATE				
REPLICATION BY	DATE	BROADWAY BLVD. & GRAND AVE. NE.	DATE				
DRAWINGS CORRECTED BY	DATE		DATE				
MICRO-FILM INFORMATION	DATE		DATE				
RECORDED BY	NO.		DATE				

**90% SUBMITTAL NOT FOR CONSTRUCTION**

**wsp** WSP USA, Inc.  
2440 LOUISIANA BLVD. NE  
SUITE 400  
ALBUQUERQUE, NM 87110  
TEL: +1 505.861.5357  
WWW.WSP.COM

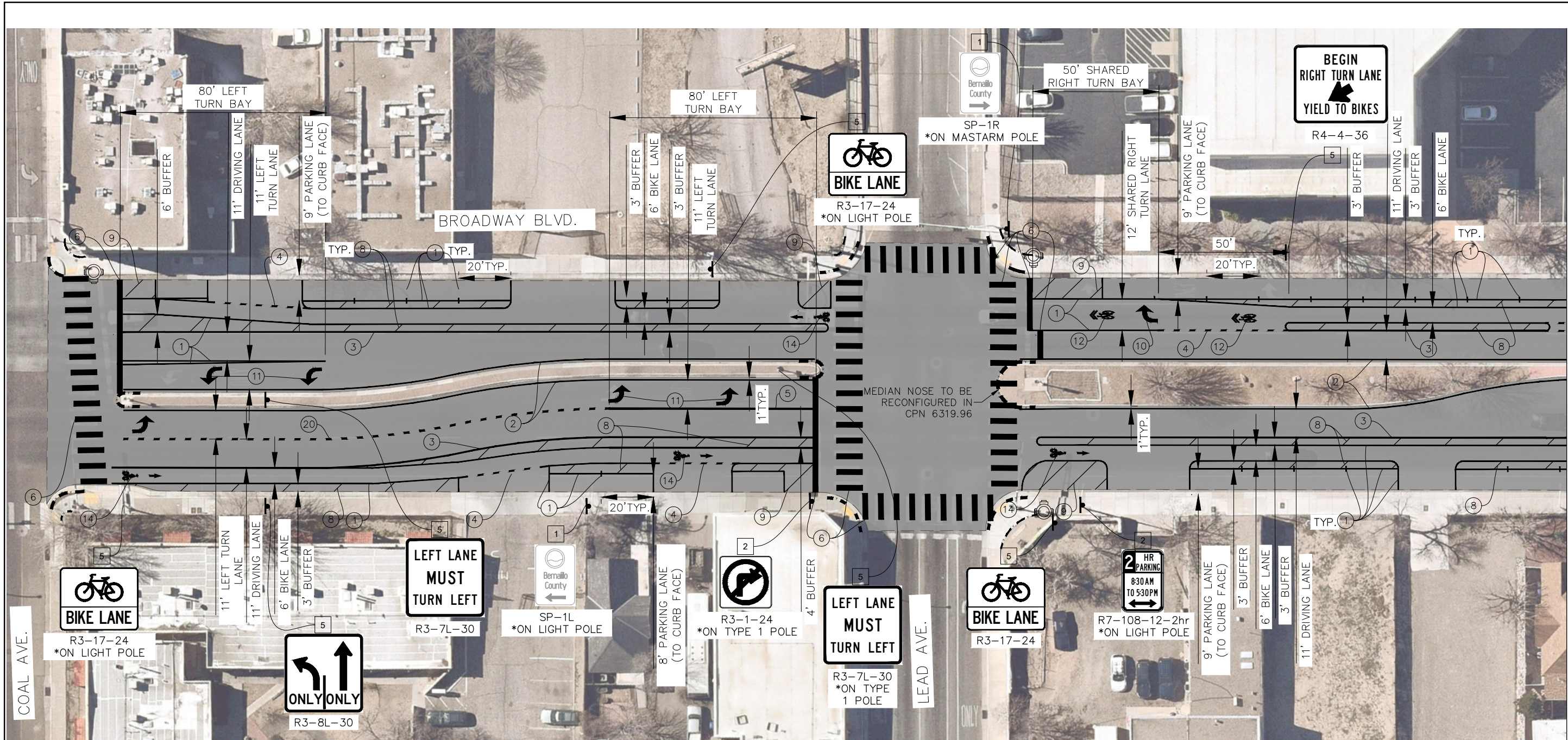
CITY OF ALBUQUERQUE  
DEPARTMENT OF MUNICIPAL DEVELOPMENT  
ENGINEERING DIVISION

**BROADWAY BOULEVARD ROAD DIET FROM COAL AVENUE TO DR. MARTIN LUTHER KING JR. AVENUE PERMANENT STRIPING DETAILS**

DESIGN REVIEW COMMITTEE	CITY ENGINEER APPROVAL	MO./DAY/YR.	MO./DAY/YR.

DESIGNED BY: WSP DATE: 9/21/2023  
DRAWN BY: WSP DATE: 9/21/2023  
CHECKED BY: WSP DATE: 9/21/2023

City Project No. COA: 6350.92      Zone Map No. K14, J14      Sheet 5-3



**GENERAL NOTES:**

1. SEE SHEET 5-1 FOR PERMANENT SIGNING AND STRIPING NOTES.
2. 'SIGN' MAY INDICATE A SINGLE SIGN OR A SIGN CLUSTER.
3. CONTRACTOR SHALL REMOVE ALL EXISTING STRIPING AND MARKINGS WITHIN PROJECT LIMITS.
4. CONTRACTOR SHALL FOG SEAL EXISTING PAVEMENT PRIOR TO INSTALLING NEW STRIPING.

**SIGNING NOTES:**

1. EXISTING SIGN (AND POST) TO REMAIN.
2. REMOVE AND DISPOSE EXISTING SIGN, AND REPLACE WITH NEW SIGN.
3. REMOVE AND DISPOSE EXISTING SIGN AND POST AND REPLACE WITH NEW SIGN AND POST.
4. REMOVE AND DISPOSE EXISTING SIGN AND POST.
5. INSTALL NEW SIGN AND POST
6. REPAIR EXISTING SIGN (PAID FOR AS ITEM NO. 450.102, SIGN, POST, & BASE POST, REMOVE & RELOCATE, COMPL.).

**STRIPING NOTES:**

1. 4" SOLID WHITE REFLECTORIZED PLASTIC PAVEMENT MARKING
2. 4" SOLID YELLOW REFLECTORIZED PLASTIC PAVEMENT MARKING
3. 6" SOLID WHITE REFLECTORIZED PLASTIC PAVEMENT MARKING
4. 6" DOTTED WHITE REFLECTORIZED PLASTIC PAVEMENT MARKING (2' STRIPE/4' GAP)
5. 8" SOLID WHITE REFLECTORIZED PLASTIC PAVEMENT MARKIN
6. 24" SOLID WHITE REFLECTORIZED PLASTIC PAVEMENT MARKING
7. 24" SOLID GREEN REFLECTORIZED PLASTIC PAVEMENT MARKING, SEE BIKE CROSSING PAVEMENT MARKING DETAIL ON SHEET 5-3.
8. 4" SOLID WHITE REFLECTORIZED PLASTIC PAVEMENT MARKING (30 DEGREE ANGLE AT 20' SPACING)
9. 4" SOLID WHITE REFLECTORIZED PLASTIC PAVEMENT MARKING (30 DEGREE ANGLE AT 10' SPACING)
10. REFLECTORIZED PLASTIC ARROW, RIGHT
11. REFLECTORIZED PLASTIC ARROW, LEFT
12. REFLECTORIZED PLASTIC SYMBOL, BIKE SHARROW
13. REFLECTORIZED PLASTIC WORD, ONLY

14. REFLECTORIZED PLASTIC SYMBOL, BICYCLE WITH ARROW
15. REFLECTORIZED PLASTIC WORD, 'BUS' AND 'STOP'
16. REFLECTORIZED PLASTIC SYMBOL, LEFT LANE MERGE ARROW
17. RAISED REFLECTIVE WHITE ROUND CERAMIC PAVEMENT MARKERS AT 5' SPACING, SEE DETAIL ON SHEET 5-3.
18. 4" DOTTED YELLOW REFLECTORIZED PLASTIC PAVEMENT MARKING (2' STRIPE/4' GAP)
19. 4" DOTTED WHITE REFLECTORIZED PLASTIC PAVEMENT MARKING (2' STRIPE/4' GAP)
20. 8" DOTTED WHITE REFLECTORIZED PLASTIC PAVEMENT MARKING (3' STRIPE/9' GAP)

**LEGEND:**

- Y** CURB FACE PAINT, SOLID YELLOW. SEE DETAILS ON SHEET 5-3.
- R** CURB FACE PAINT, SOLID RED. SEE DETAIL ON SHEET 5-3.
- EXISTING FIRE HYDRANT
- PAVEMENT FOG SEAL LIMITS



WSP USA Inc.  
2445 LOUISIANA BLVD. NE  
SUITE 400  
ALBUQUERQUE, NM 87110  
TEL: +1 505.868.5357  
WWW.WSP.COM

CITY OF ALBUQUERQUE  
DEPARTMENT OF MUNICIPAL DEVELOPMENT  
ENGINEERING DIVISION

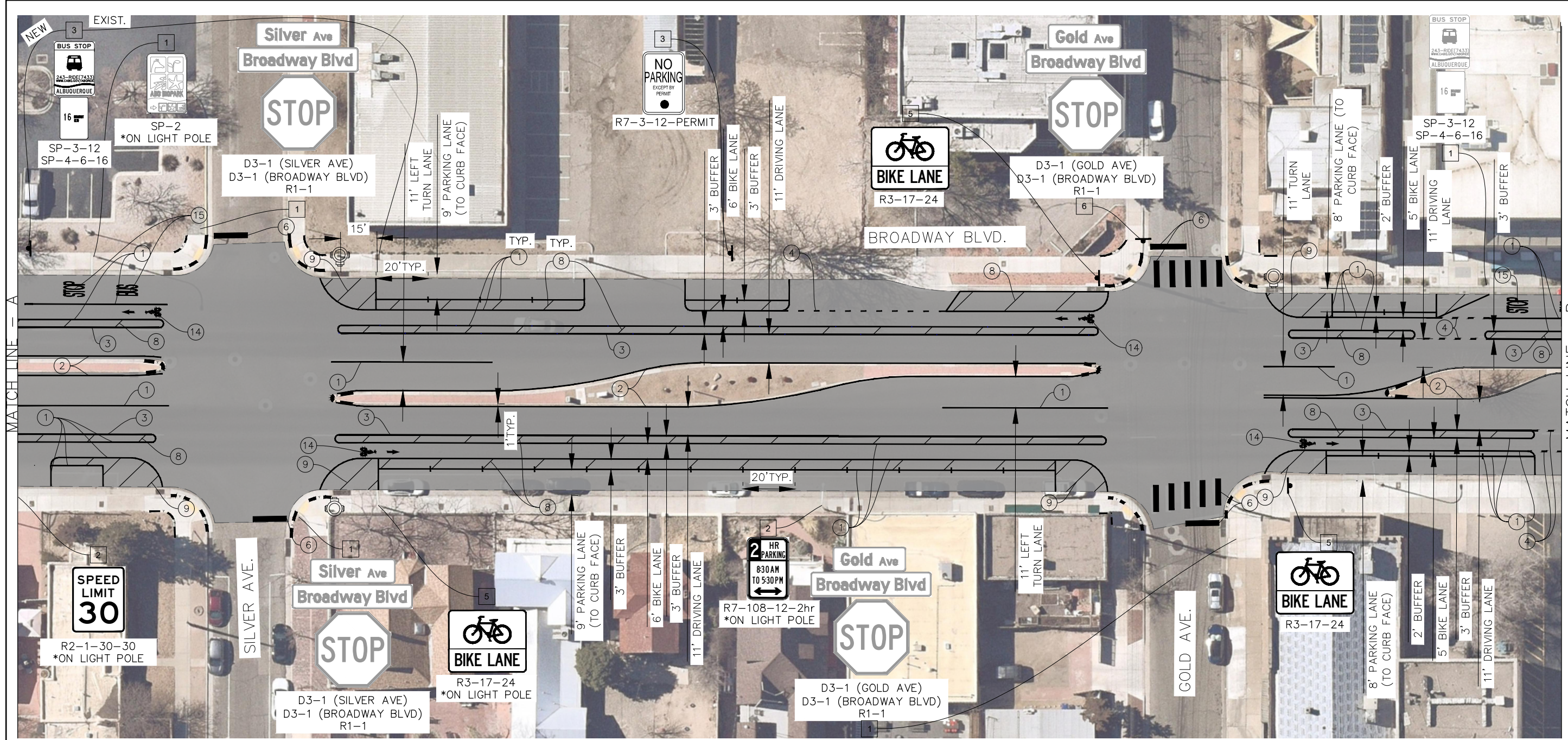
BROADWAY BOULEVARD ROAD DIET FROM COAL AVENUE TO  
DR. MARTIN LUTHER KING JR. AVENUE  
PERMANENT SIGNING AND STRIPING PLANS

DESIGN REVIEW COMMITTEE	CITY ENGINEER APPROVAL	MO./DAY/YR.	MO./DAY/YR.

City Project No. COA: 6350.92      Zone Map No. K14, J14      Sheet 5-4

ENGINEER'S SEAL		SURVEY INFORMATION		MATCH LINE - A		AS BUILT INFORMATION	
NO.	BY	DATE	BY	CONTRACTOR	WORK PERFORMED BY	DATE	DATE
				A CITY OF ALBUQUERQUE 1" ALUMINUM DISK.	INSPECTOR'S ACCEPTANCE BY		
				DATE STAMPED "ACS BM, 22-K14", EPOXIED ON TOP OF	VERIFICATION BY		
				THE CONCRETE CURB RETURN, INNE QUADRANT OF	DATE		
				BROADWAY BLVD. & GRAND AVE. NE.	DATE		
					DATE		
					DATE		
					DATE		
					DATE		
					DATE		
					DATE		

NOT FOR SUBMITTAL  
 FOR CONSTRUCTION



**GENERAL NOTES:**

1. SEE SHEET 5-1 FOR PERMANENT SIGNING AND STRIPING NOTES.
2. 'SIGN' MAY INDICATE A SINGLE SIGN OR A SIGN CLUSTER.
3. CONTRACTOR SHALL REMOVE ALL EXISTING STRIPING AND MARKINGS WITHIN PROJECT LIMITS.
4. CONTRACTOR SHALL FOG SEAL EXISTING PAVEMENT PRIOR TO INSTALLING NEW STRIPING.

**SIGNING NOTES:**

1. EXISTING SIGN (AND POST) TO REMAIN.
2. REMOVE AND DISPOSE EXISTING SIGN, AND REPLACE WITH NEW SIGN.
3. REMOVE AND DISPOSE EXISTING SIGN AND POST AND REPLACE WITH NEW SIGN AND POST.
4. REMOVE AND DISPOSE EXISTING SIGN AND POST.
5. INSTALL NEW SIGN AND POST
6. REPAIR EXISTING SIGN (PAID FOR AS ITEM NO. 450.102, SIGN, POST, & BASE POST, REMOVE & RELOCATE, COMPL.).

**STRIPING NOTES:**

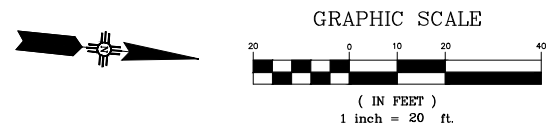
1. 4" SOLID WHITE REFLECTORIZED PLASTIC PAVEMENT MARKING
2. 4" SOLID YELLOW REFLECTORIZED PLASTIC PAVEMENT MARKING
3. 6" SOLID WHITE REFLECTORIZED PLASTIC PAVEMENT MARKING
4. 6" DOTTED WHITE REFLECTORIZED PLASTIC PAVEMENT MARKING (2' STRIPE/4' GAP)
5. 8" SOLID WHITE REFLECTORIZED PLASTIC PAVEMENT MARKIN
6. 24" SOLID WHITE REFLECTORIZED PLASTIC PAVEMENT MARKING
7. 24" SOLID GREEN REFLECTORIZED PLASTIC PAVEMENT MARKING, SEE BIKE CROSSING PAVEMENT MARKING DETAIL ON SHEET 5-3.
8. 4" SOLID WHITE REFLECTORIZED PLASTIC PAVEMENT MARKING (30 DEGREE ANGLE AT 20' SPACING)
9. 4" SOLID WHITE REFLECTORIZED PLASTIC PAVEMENT MARKING (30 DEGREE ANGLE AT 10' SPACING)
10. REFLECTORIZED PLASTIC ARROW, RIGHT
11. REFLECTORIZED PLASTIC ARROW, LEFT
12. REFLECTORIZED PLASTIC SYMBOL, BIKE SHARROW
13. REFLECTORIZED PLASTIC WORD, ONLY

**LEGEND:**

14. REFLECTORIZED PLASTIC SYMBOL, BICYCLE WITH ARROW
15. REFLECTORIZED PLASTIC WORD, 'BUS' AND 'STOP'
16. REFLECTORIZED PLASTIC SYMBOL, LEFT LANE MERGE ARROW
17. RAISED REFLECTIVE WHITE ROUND CERAMIC PAVEMENT MARKERS AT 5' SPACING, SEE DETAIL ON SHEET 5-3.
18. 4" DOTTED YELLOW REFLECTORIZED PLASTIC PAVEMENT MARKING (2' STRIPE/4' GAP)
19. 4" DOTTED WHITE REFLECTORIZED PLASTIC PAVEMENT MARKING (2' STRIPE/4' GAP)
20. 8" DOTTED WHITE REFLECTORIZED PLASTIC PAVEMENT MARKING (3' STRIPE/9' GAP)

**LEGEND:**

- Y** CURB FACE PAINT, SOLID YELLOW. SEE DETAILS ON SHEET 5-3.
- R** CURB FACE PAINT, SOLID RED. SEE DETAIL ON SHEET 5-3.
- EXISTING FIRE HYDRANT
- - -** PAVEMENT FOG SEAL LIMITS



**wsp** WSP USA Inc. 2440 LOUISIANA BLVD. NE SUITE 400 ALBUQUERQUE, NM 87110 TEL: +1 505.868.5357 WWW.WSP.COM

**CITY OF ALBUQUERQUE DEPARTMENT OF MUNICIPAL DEVELOPMENT ENGINEERING DIVISION**

**BROADWAY BOULEVARD ROAD DIET FROM COAL AVENUE TO DR. MARTIN LUTHER KING JR. AVENUE PERMANENT SIGNING AND STRIPING PLANS**

DESIGN REVIEW COMMITTEE	CITY ENGINEER APPROVAL	MO./DAY/YR.	MO./DAY/YR.

City Project No. COA: 6350.92      Zone Map No. K14, J14      Sheet 5-5

ENGINEER'S SEAL		SURVEY INFORMATION		BENCH MARKS		AS BUILT INFORMATION	
NO. _____		FIELD NOTES _____		A CITY OF ALBUQUERQUE 1" 4" ALUMINUM DISK. STAMPED "ACS BM, 22-K14", EPOXIED ON TOP OF THE CONCRETE CURB RETURN, INNE QUADRANT OF BROADWAY BLVD. & GRAND AVE. NE.		CONTRACTOR _____	
DATE _____		DATE _____		DATE _____		DATE _____	
REMARKS _____		NO. _____		DATE _____		DATE _____	
DESIGN BY: WSP		DATE: 9/21/2023		DRAWN BY: WSP		DATE: 9/21/2023	
CHECKED BY: WSP		DATE: 9/21/2023		CORRECTED BY: _____		DATE: _____	
RECORDED BY: _____		DATE: _____		MICRO-FILM INFORMATION		NO. _____	

**NOT FOR CONSTRUCTION**



